

## RESOLUTION NO. R-21-189

### **A RESOLUTION OF THE BOARD OF COUNTY COMMISSIONERS OF MANATEE COUNTY, FLORIDA, REGARDING ELECTIONS; PROVIDING FINDINGS; REDISTRICTING THE COUNTY INTO COMMISSIONER DISTRICTS OF CONTIGUOUS TERRITORY AS NEARLY EQUAL IN POPULATION AS PRACTICABLE; PROVIDING AN EFFECTIVE DATE.**

**WHEREAS**, the Florida Constitution, Article VIII, Section 1(e), and Florida Statutes Chapter 124 (collectively, the "Act") require that the Board of County Commissioners of Manatee County, Florida, after each decennial census, divide the county into five single-member districts (in addition to the two countywide at large districts authorized pursuant to Florida Statute 124.011) of contiguous territory as nearly equal in population as practicable, in which each of the five single-member district commissioners shall be elected as provided by law;

**WHEREAS**, the County Administrator and County staff, with the assistance and input of Geointel, LLC, have developed a district plan, and the Board of County Commissioners has provided an opportunity for public comments;

**WHEREAS**, careful consideration has been given to the need for maintaining near equality in population within the boundaries of commissioner districts, identifiable communities of interests, historical, natural and man-made identifiable boundaries for the districts, the integrity of the municipalities, previously established districts, and other important factors permitted by law; and

**WHEREAS**, the Board of County Commissioners, after careful consideration, determined the need to change the district boundaries and have found a suitable redistricting plan of new boundaries consistent with the requirements of law.

**NOW, THEREFORE, BE IT RESOLVED BY THE BOARD OF COUNTY COMMISSIONERS OF MANATEE COUNTY, FLORIDA THAT:**

**Section 1. Findings.** The above recitals are hereby adopted as findings of the Board of County Commissioners and incorporated herein by reference.

**Section 2. Division of County into Single-Member Commissioner Districts.** Pursuant to and in accordance with the Act, the County is hereby divided into five Single-Member Commissioner Districts (in addition to the two countywide at large districts authorized pursuant to Florida Statute 124.011) as follows:

1. The single-member commissioner districts shall have the boundaries described in the attached **Maps and District Descriptions for Single-**

**Member Commissioner Districts** attached hereto and incorporated herein as **Exhibit "A"**.

2. The Clerk of the Board shall publish a certified copy of this Resolution, including Exhibit "A", once each week for two (2) consecutive weeks (two publications) in a newspaper published in Manatee County.
3. This Board shall make a part of its minutes the proof of such publication and a copy of the Resolution.
4. The Clerk of the Board shall furnish the Department of State of the State of Florida and the Manatee County Supervisor of Elections with certified copies of such minutes together with copies of this Resolution and Exhibit "A" describing the new district boundaries.

**Section 3. Effective Date.** This Resolution shall become effective upon adoption.

**DULY ADOPTED** with a quorum present and voting this 14<sup>th</sup> day of December, 2021.

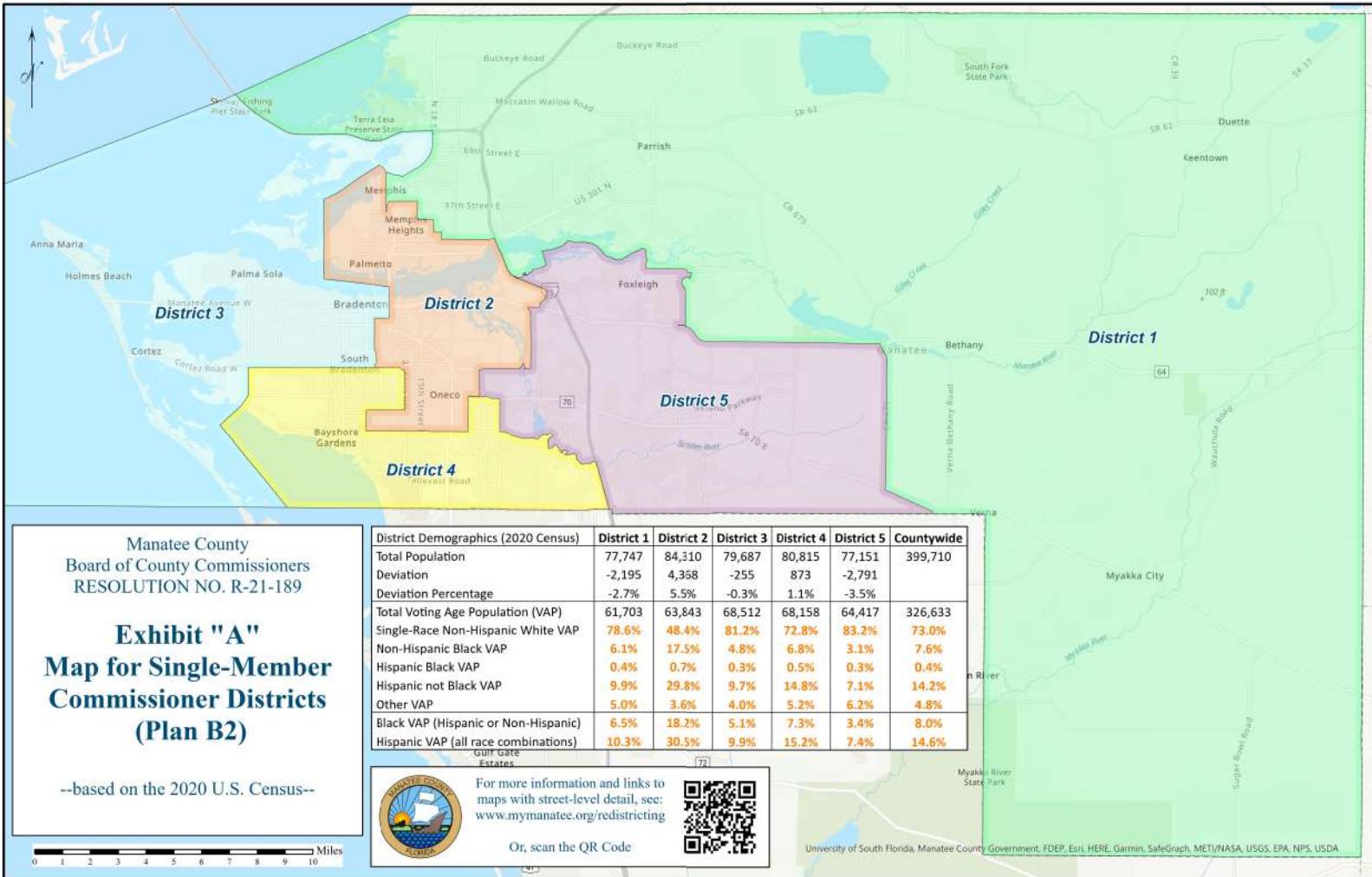
**BOARD OF COUNTY COMMISSIONERS  
OF MANATEE COUNTY, FLORIDA**

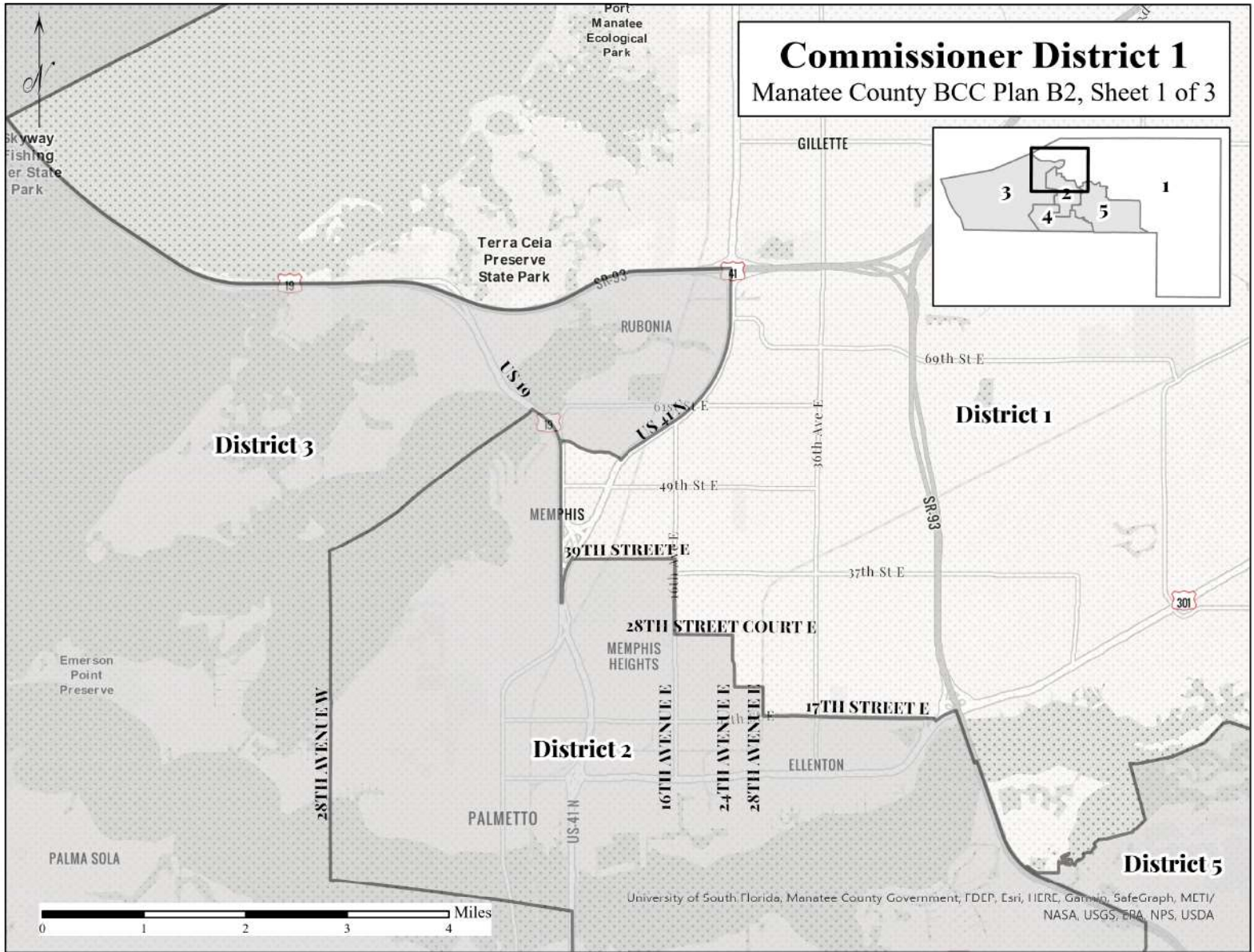
By: \_\_\_\_\_  
Chairperson

ATTEST: ANGELINA COLONNESO  
CLERK OF THE CIRCUIT COURT AND COMPTROLLER

By: \_\_\_\_\_  
Deputy Clerk

**EXHIBIT "A"**  
**MAPS AND DISTRICT DESCRIPTIONS**  
**FOR**  
**SINGLE-MEMBER COMMISSIONER DISTRICTS**







## District 1

UPPER MANATEE RIVER ROAD

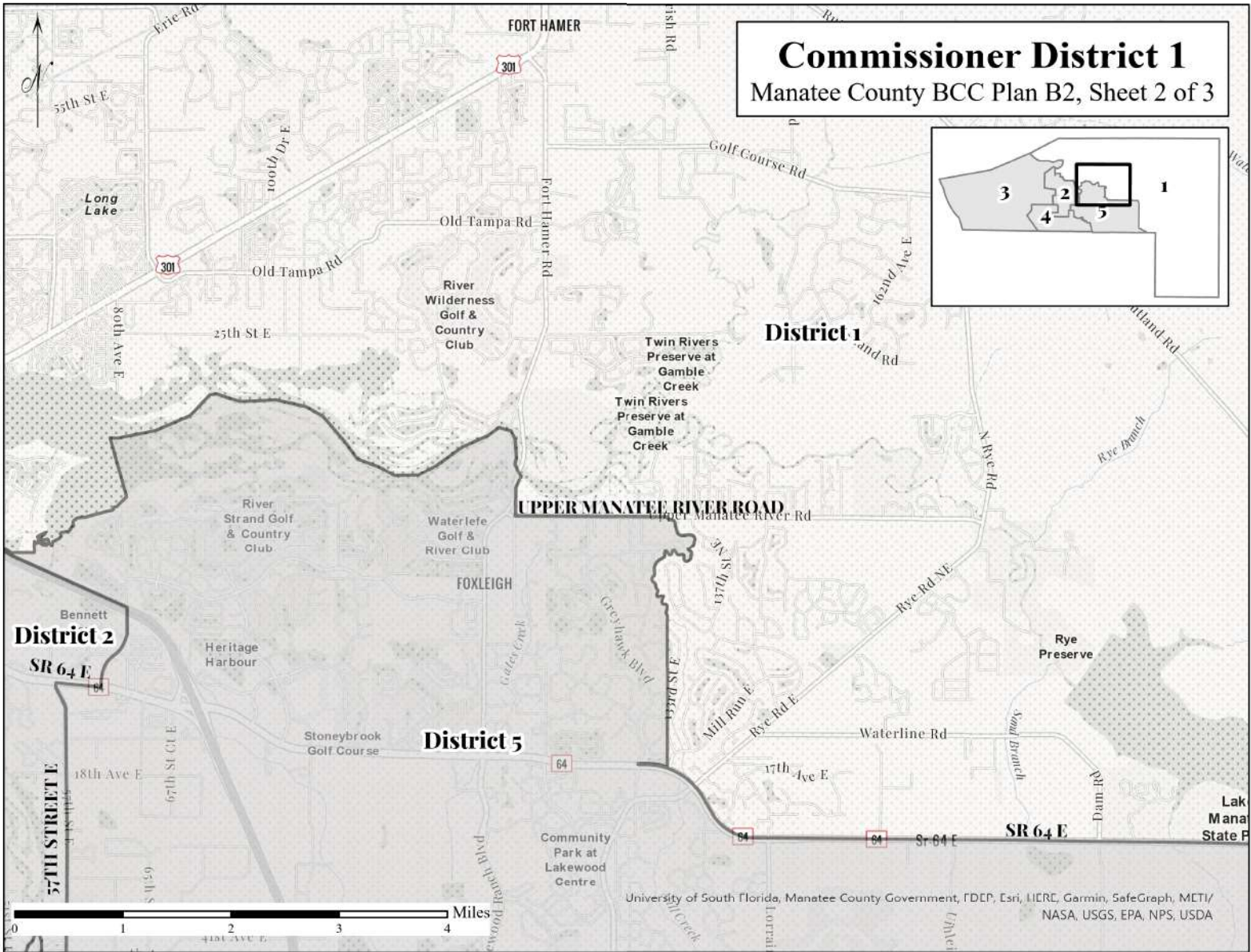
## District 2

## District 5

**SR 64 E**

Lake  
Mana  
State P

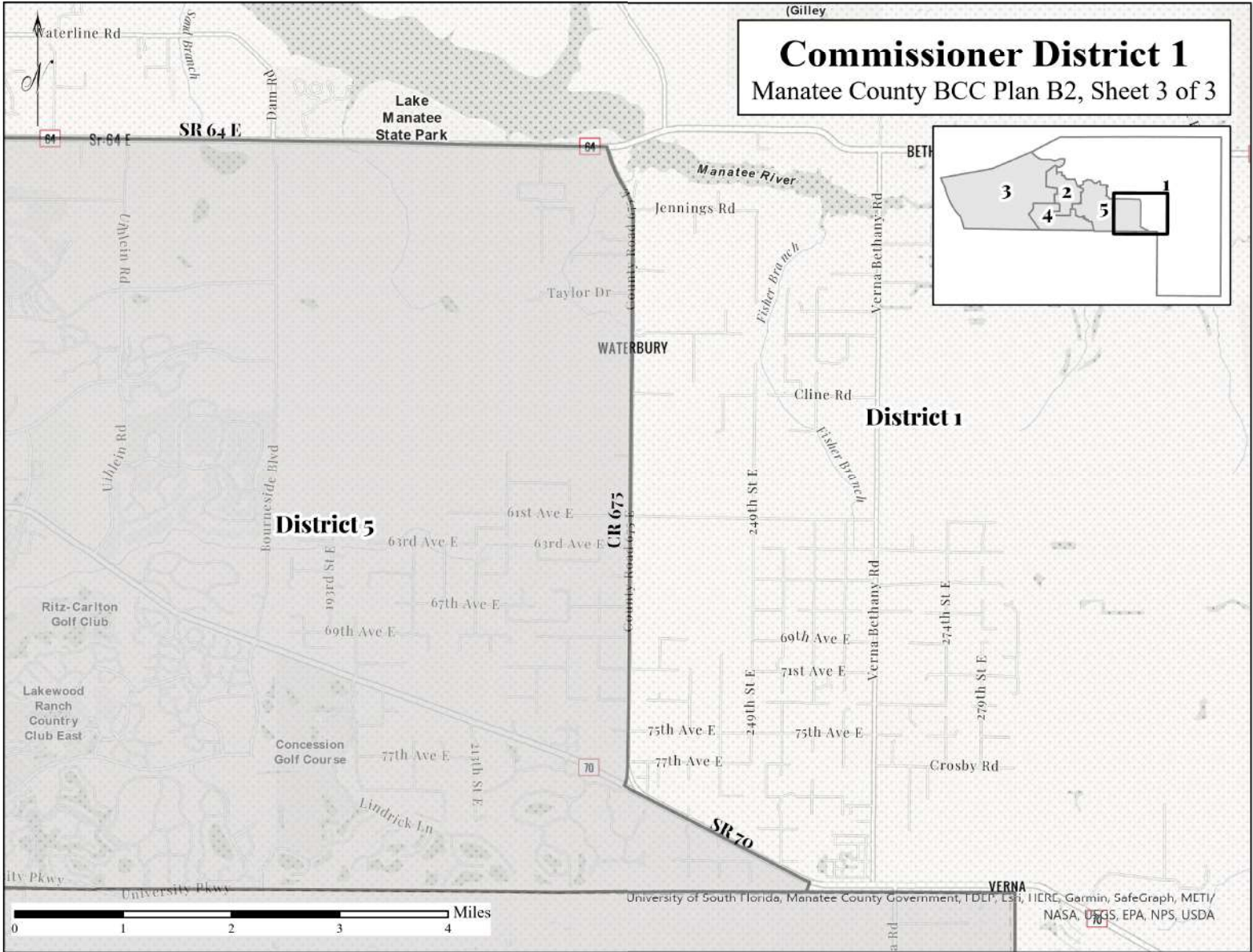
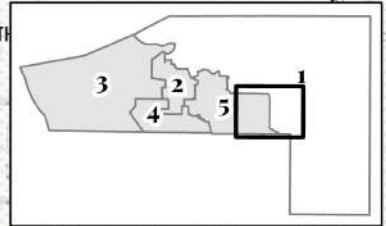
University of South Florida, Manatee County Government, FDEP, Esri, HERE, Garmin, SafeGraph, METI/  
NASA, USGS, EPA, NPS, USDA



(Gilley)

# Commissioner District 1

Manatee County BCC Plan B2, Sheet 3 of 3

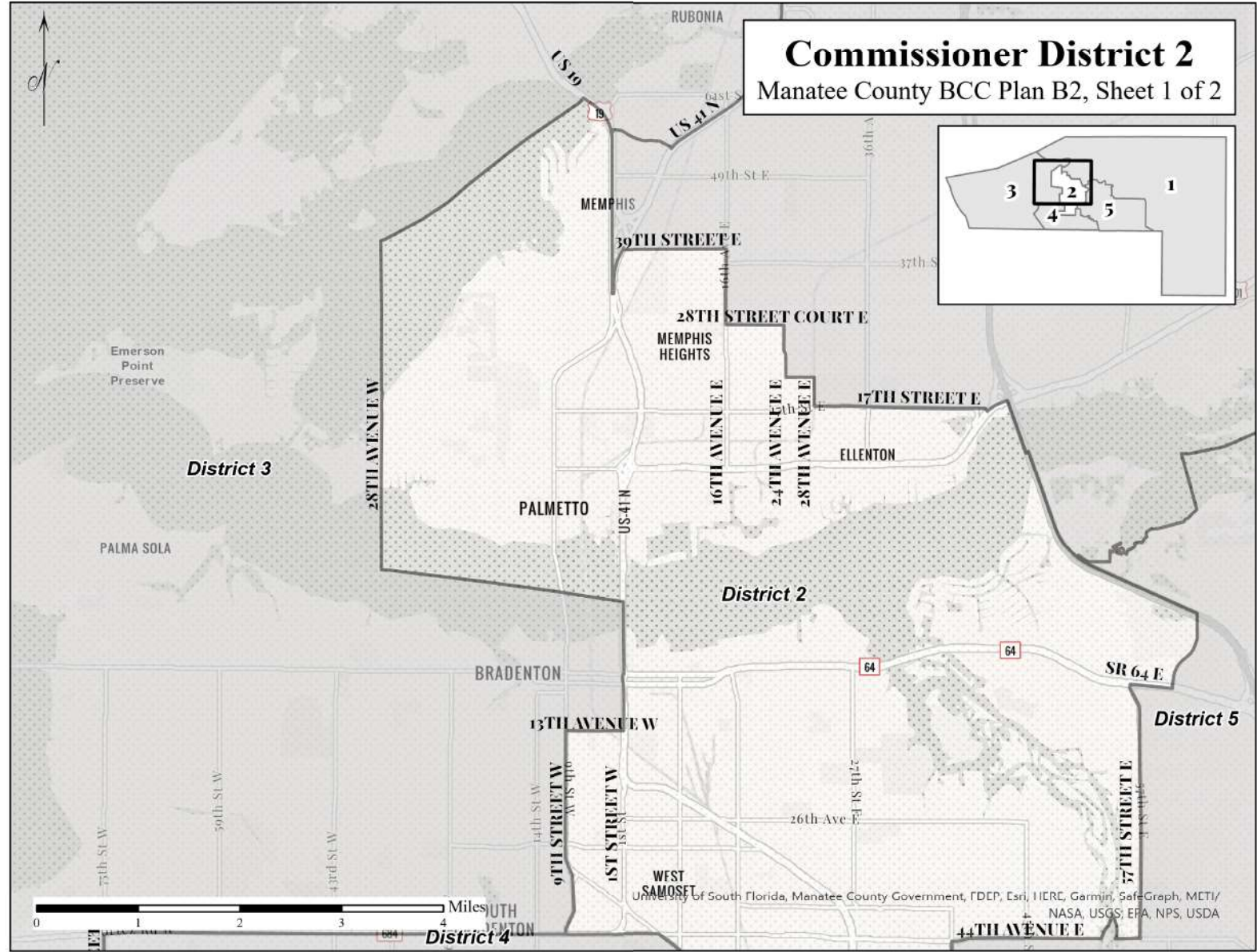
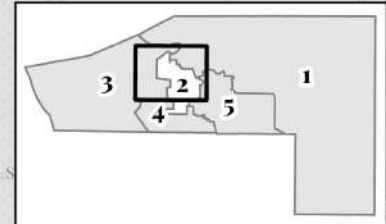






# Commissioner District 2

Manatee County BCC Plan B2, Sheet 1 of 2

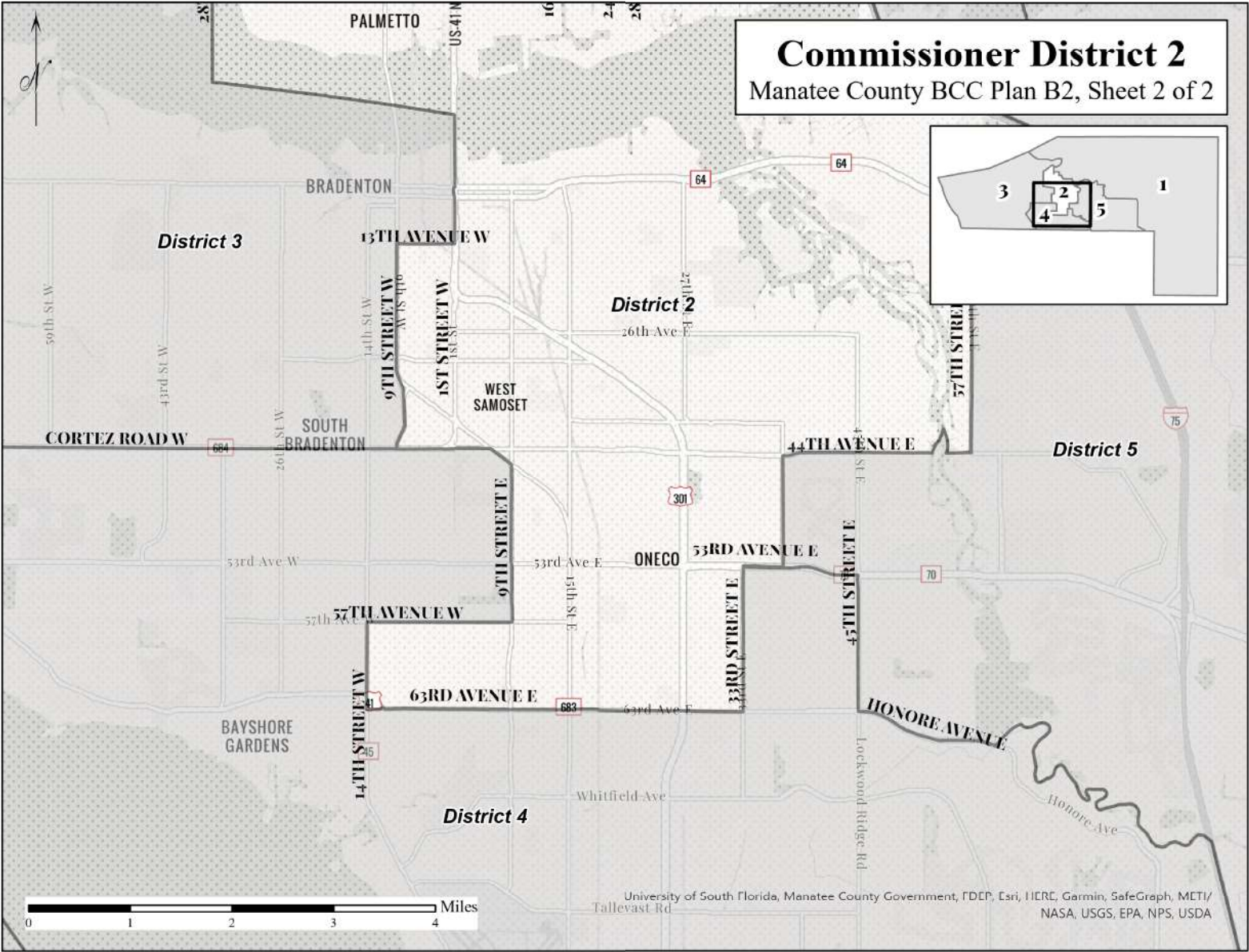
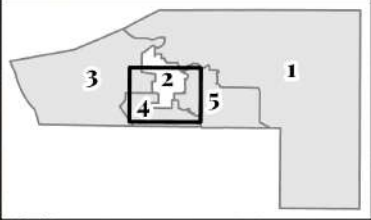


University of South Florida, Manatee County Government, FDEP, Esri, HERE, Garmin, Safe-Graph, METI/  
NASA, USGS, EPA, NPS, USDA



# Commissioner District 2

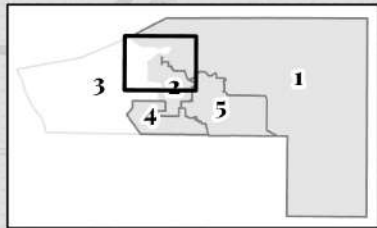
Manatee County BCC Plan B2, Sheet 2 of 2



Skyway  
Fishing  
Pier State  
Park

# Commissioner District 3

Manatee County BCC Plan B2, Sheet 1 of 2



Terra Ceia  
Preserve  
State Park

RUBONIA

District 1

District 3

Emerson  
Point  
Preserve

PALMA SOLA

MEMPHIS

39TH STREET E

28TH STREET COURT E

MEMPHIS  
HEIGHTS

16TH AVENUE E

24TH AVENUE E

28TH AVENUE E

17TH STREET E

ELLENTON


District 2

District 5

BRADENTON

13TH AVENUE W

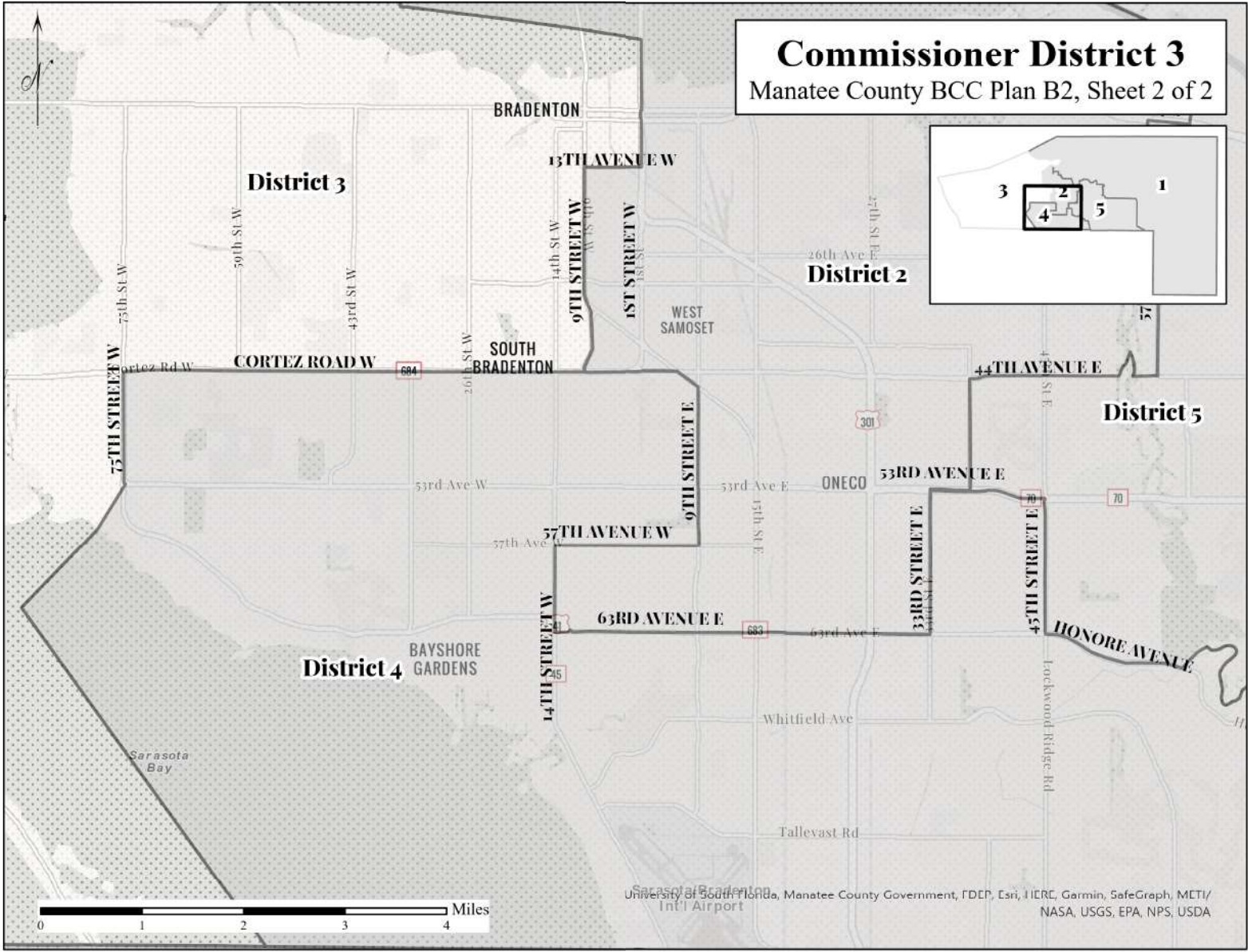
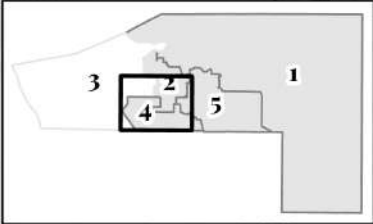
University of South Florida, Manatee County Government, FDEP, Esri, HERE, Garmin, SafeGraph, MLT, NASA, USGS, EPA, NPS, USDA





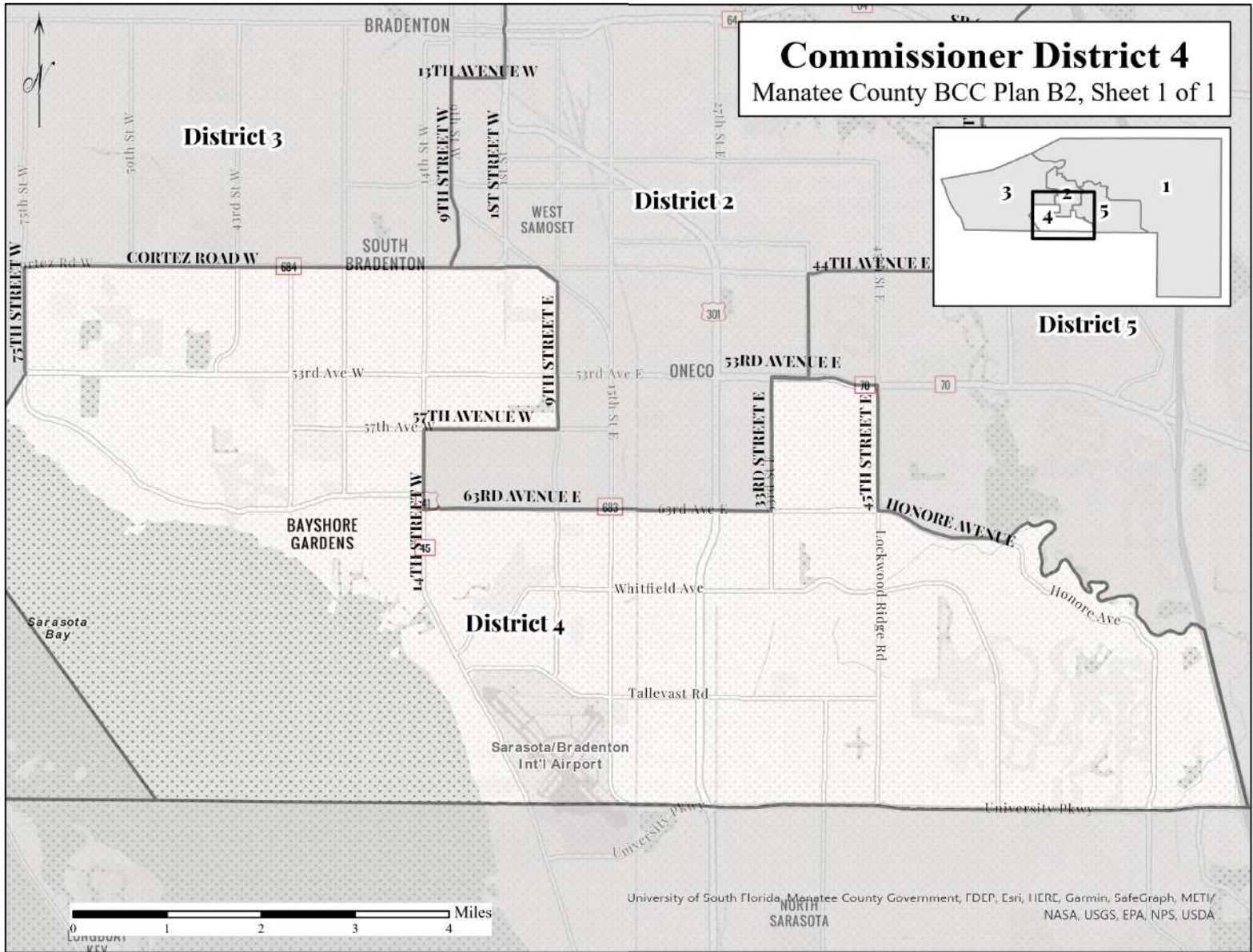
# Commissioner District 3

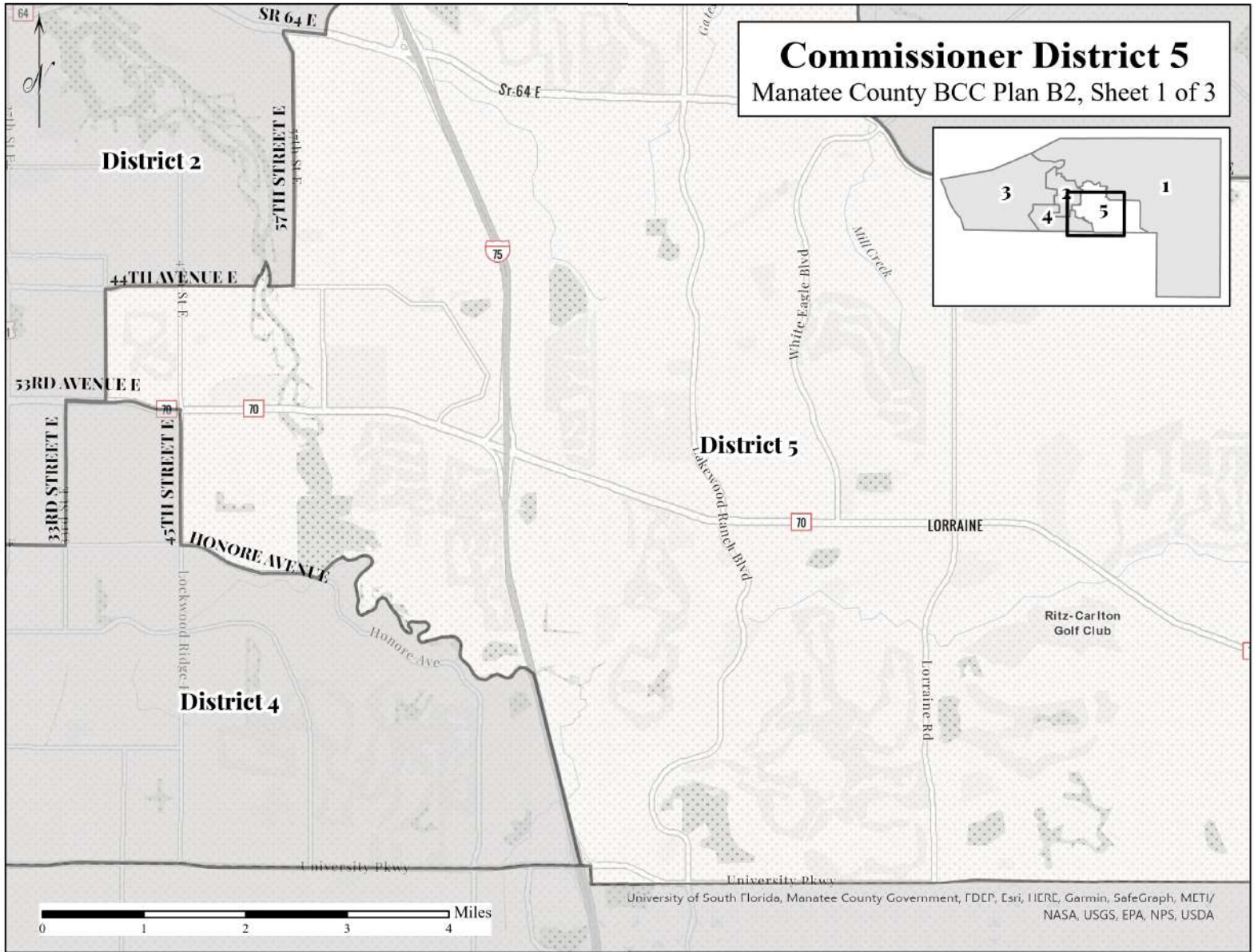
Manatee County BCC Plan B2, Sheet 2 of 2



Source: Esri, DeLorme, Garmin, Manatee County Government, FDEP, Esri, IICRC, Garmin, SafeGraph, METI/University of South Florida, Manatee County Government, FDEP, Esri, IICRC, Garmin, SafeGraph, METI/NASA, USGS, EPA, NPS, USDA



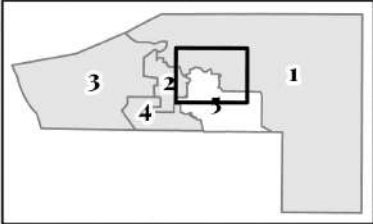






# Commissioner District 5

Manatee County BCC Plan B2, Sheet 2 of 3



District 1

UPPER MANATEE RIVER ROAD

FOXLEIGH

District 5

District 2

SR 64 E

57TH STREET E

Sr-64 E

64

SR 64 E

Waterline Rd

Rye Rd E

Gulf Creek

Mill Creek

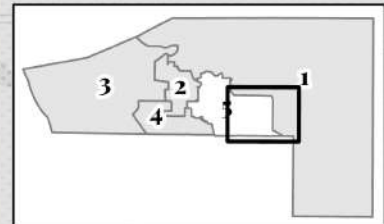
White Eagle Blvd

0 1 2 3 4 Miles

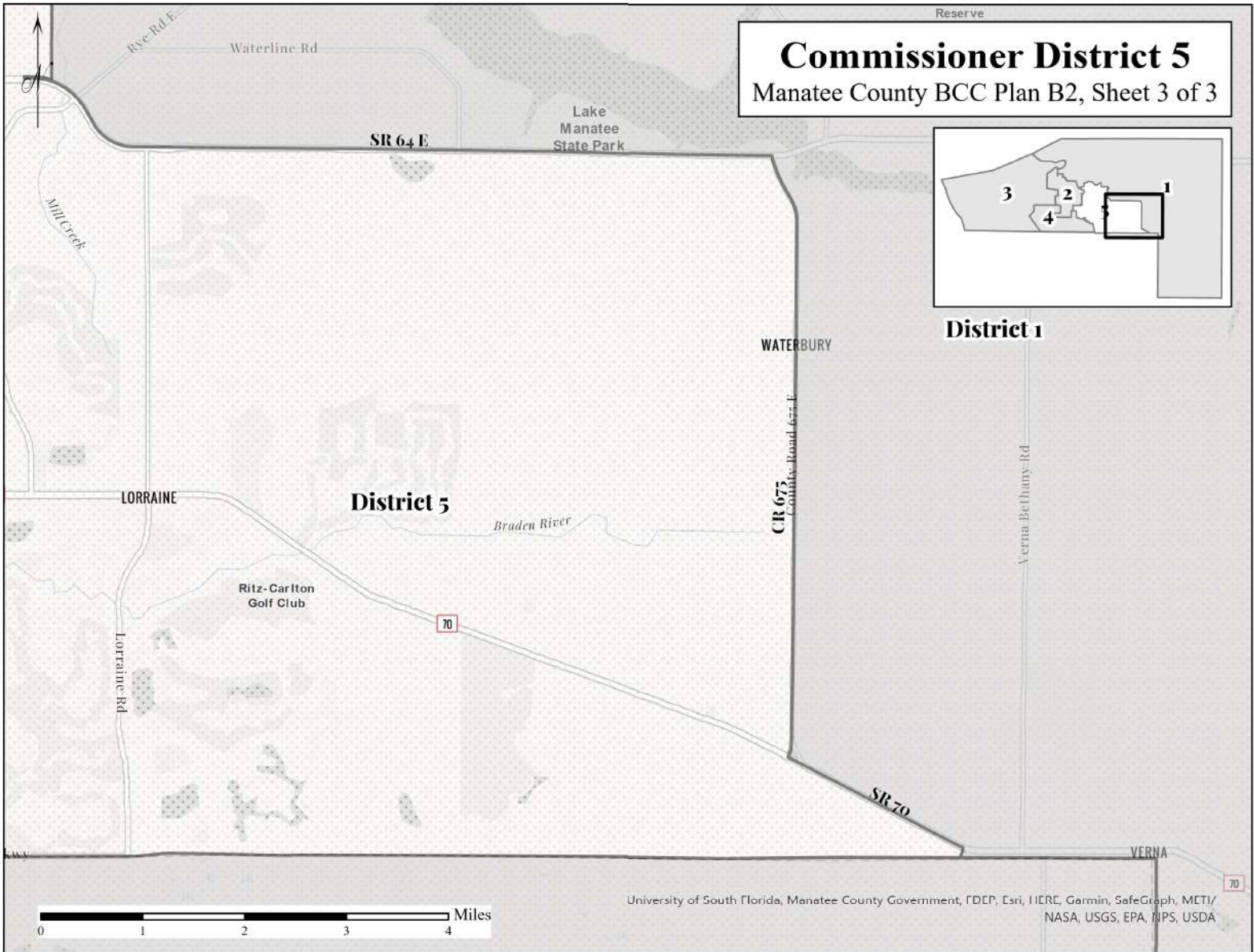
University of South Florida, Manatee County Government, FDEP, Esri, HERE, Garmin, SafeGraph, METI/  
NASA, USGS, EPA, NPS, USDA



**Commissioner District 5**  
Manatee County BCC Plan B2, Sheet 3 of 3



**District 1**



Manatee County Board of County Commissioners

RESOLUTION NO. R-21-189

Exhibit “A”  
District Descriptions for Single-Member  
Commissioner Districts (Plan B2)

Section 1. Official census for redistricting; definitions.—

(1) The official delineation of commissioner districts in this exhibit employs areas within the political boundary of Manatee County, as established by Florida Statutes § 7.41, included within official tract, block group, and block boundary descriptions used by the United States Department of Commerce, Bureau of the Census, in compiling the United States Decennial Census of 2020. The populations within these census geographic units are the population figures reported in the counts of the United States Decennial Census of 2020 provided to the state in accordance with Pub. L. No. 94-171.

(2) As used herein, the term:

(a) “Block” describes the smallest geographic unit for which population was tabulated in the 2020 decennial census. Blocks are nested within tracts. A block is identified by a four-digit integer that is unique within a tract.

(b) “Block group” describes the combination of blocks within a tract the numbers of which begin with the same digit.

(c) “Tract” describes a relatively permanent statistical subdivision of the county. Tracts consist of whole blocks and are identified uniquely within the county by an up to four-digit integer and may have an optional two-digit suffix.

Section 2. Commissioner districts—For the election of commissioners to the Manatee County Board of County Commissioners, Manatee County is divided into five consecutively numbered, single-member, commissioner districts of contiguous territory. In addition, Manatee County has two countywide at large districts authorized pursuant to Florida Statutes § 124.011

(1) **Commissioner District 1** is composed of that part of Manatee County consisting of:

(a) Tracts 19.07, 19.08, 19.09, 19.10, 19.11, 19.13, 19.14, 19.15, 19.16, 20.10, and 20.14.

(b) That part of tract 14.04 made up of blocks 2000, 2001, 2002, 2003, 2004, 2005, 2006, 2007, 2008, 2010, 2012, 2013, 2014, 2015, and 2021.

(c) That part of tract 15.01 made up of blocks 2000, 2001, 2002, 3000, 3001, 3002, 3003, 3004, 3005, 3006, 3007, 3008, 3009, 3010, 3011, 3012, 3013, 3014, 3015, 3016, and 3017.

(d) That part of tract 16.02 made up of blocks 1000, 1001, 1002, 1003, 1004, 1005, 1006, 1007, 1008, 1009, 1010, 1011, 1012, 1013, 1014, 1015, 1016, 1017, 1018, 1019, 1020, 1021,

1022, 1023, 1024, 1025, 1026, 1027, 1028, 1029, 1030, 1031, 1032, 1033, 1034, 1035, 1036, 1037, 1039, 1040, 1041, 1043, 1044, 1045, 1046, 1047, 1048, 1049, 1050, 1051, 1052, 1053, 1054, 1055, 1056, 1057, 1058, 1059, 1060, 1061, 1062, 1063, 1064, 1067, 1068, 1070, 1071, 1075, 1076, 1077, 1078, 1079, 1080, 1081, 1082, 1083, 1084, 1085, 1086, 1087, 1088, 1089, 1090, 1091, 1092, 1093, 1094, 1095, 1099, 2000, 2001, 2002, 2003, 2004, 2005, 2006, 2007, 2008, 2009, 2010, 2011, 2012, 2013, 2014, 2015, 2016, 2017, 2018, 2019, 2020, 2021, 2022, 2023, 2024, 2025, 2026, 2027, 2028, 2029, 2030, 2031, 2032, 2033, 2034, 2035, 2036, 2037, 2038, 2039, 2040, 2041, 2042, 2043, 2044, 2046, and 2047.

(e) That part of tract 16.03 made up of blocks 1010, 1011, 1012, 1014, 1015, 1016, 1017, 1018, 1019, 1020, 1021, 1022, 1023, 1024, 1025, 1026, 2056, 2057, 2058, and 2059.

(f) That part of tract 16.04 made up of blocks 1000, 1001, 1002, 1003, 1004, 1005, 1006, 1007, 1008, 1009, 1010, 1011, 1014, 1015, 1016, 1017, 1018, 1019, 1020, 1021, 1022, 1023, 1024, 1025, 1026, 1027, 1028, 1029, 1030, 1031, 1032, 1033, 1034, 1035, 1036, 1037, 1038, 1039, 1040, 1041, 1042, 1043, 1044, 1045, 1046, 1047, 1048, 1049, 1050, 1051, 1052, 1053, 2000, 2001, 2002, 2003, 2006, 2007, 2008, 2009, 2010, 2011, 2021, 2022, 2023, 2024, 2025, 2026, 2027, 2028, 2029, 2034, 2035, 2043, 2048, 2049, 2050, and 2051.

(g) That part of tract 19.04 made up of block groups 3 and 4 and blocks 2000, 2002, and 2007.

(h) That part of tract 20.18 made up of blocks 1000, 1002, 1003, 1010, 1011, 1012, 1013, 1014, 1015, 1023, 1024, 1025, 1026, 1027, 1028, 1029, and 1034.

(i) That part of tract 20.20 made up of block group 2.

(j) That part of tract 20.22 made up of block 2000.

(k) That part of tract 20.24 made up of blocks 1000, 1001, 1002, 1003, 1015, 1016, 1017, 1018, 1019, 1020, 1021, 1022, 1023, 1024, 1025, 1026, and 1027.

(2) **Commissioner District 2** is composed of that part of Manatee County consisting of:

(a) Tracts 1.06, 2.03, 3.05, 3.13, 3.14, 7.04, 7.05, 8.11, 14.05, 14.06, and 15.02.

(b) That part of tract 1.03 made up of block group 1 and blocks 3028, 3029, 3030, 3031, 3032, 3033, 3034, 3043, and 3045.

(c) That part of tract 1.05 made up of block groups 2 and 3

(d) That part of tract 7.03 made up of block groups 2 and 3 and blocks 1000, 1001, 1002, 1006, 1007, 1008, 1009, 1010, 1011, 1012, 1013, 1014, 1015, 1016, 1017, 1018, 1019, 1020, 1021, 1022, 1023, 1024, 1025, 1026, 1027, 1028, 1029, 1030, 1031, 1032, 1033, 1034, 1035, 1036, 1037, 1038, 1039, 1040, 1041, 1042, 1043, 1044, and 1045.

(e) That part of tract 8.04 made up of blocks 1000, 1001, 1002, 1003, 1004, 1005, 2000, 2001, 2002, 2003, 2004, and 2005.



(f) That part of tract 8.05 made up of blocks 1000, 1001, 1002, 1003, 1004, 1005, 1006, 1007, 1008, 1009, 1010, 1011, 1012, 1013, 1014, 1015, 1016, 1017, 2007, 2008, 2009, 2010, 2011, 2012, 2013, 2014, 2015, 2016, 2017, 2018, 2019, 2034, 2035, and 2036.

(g) That part of tract 8.12 made up of block groups 1 and 3 and blocks 2000, 2001, 2002, 2003, 2004, 2005, 2006, 2007, 2008, 2009, 2010, 2011, 2012, 2013, 2014, 2015, 2016, 2017, 2018, 2019, 2020, 2021, 2022, 2023, 2024, 2025, 2026, 2027, 2028, 2029, and 2031.

(h) That part of tract 13 made up of block groups 1 and 3 and blocks 2000, 2001, 2002, 2003, 2004, 2005, 2006, 2007, 2008, 2009, 2010, 2011, 2012, 2013, 2014, 2015, 2016, 2017, 2029, 2030, 2031, 2032, 2033, 2034, 2035, 2036, 2037, 2038, 2039, 2040, and 2041.

(i) That part of tract 14.02 made up of blocks 1030, 1031, 1032, 1033, 1034, 1035, and 1036.

(j) That part of tract 14.04 made up of block group 1 and blocks 2009, 2011, 2016, 2017, 2018, 2019, and 2020.

(k) That part of tract 15.01 made up of block group 1 and blocks 2003, 2004, 2005, 2006, 2007, 2008, 2009, 2010, 2011, 2012, 2013, 2014, 2015, 2016, 2017, 2018, 2019, 2020, 2021, 2022, 2023, 2024, 2025, 2026, 2027, 3018, 3019, 3020, 3021, 3022, 3023.

(l) That part of tract 19.04 made up of block group 1 and blocks 2001, 2003, 2004, 2005, 2006, 2008, 2009, 2010, 2011, 2012, 2013, 2014, 2015, 2016, 2017, 2018, 2019, 2020, 2021, 2022, 2023, 2024, 2025, 2026, 2027, 2028, 2029, 2030, 2031, 2032, 2033, 2034, 2035, 2036, 2037, 2038, 2039, 2040, 2041, 2042, 2043, 2044, 2045, 2046, 2047, 2048, 2049, 2050, 2051, 2052, 2053, 2054, 2055, 2056, 2057, 2058, and 2059.

(m) That part of tract 20.03 made up of block groups 1 and 3 and blocks 2000, 2001, 2002, 2003, 2004, 2005, 2006, 2007, 2008, 2009, 2010, 2011, 2012, 2013, 2014, 2015, 2031, 2032, 2033, 2036, and 2037.

(n) That part of tract 20.11 made up of block groups 1 and 2 and blocks 3000 and 3001.

(3) **Commissioner District 3** is composed of that part of Manatee County consisting of:

(a) Tracts 1.01, 4.03, 4.05, 4.06, 4.07, 4.09, 4.10, 5.01, 5.03, 5.04, 6.01, 6.03, 6.04, 11.07, 11.08, 12.02, 12.03, 12.04, 17.01, 17.05, 18.01, 18.02, and 9900.

(b) That part of tract 1.03 made up of block group 2 and blocks 3000, 3001, 3002, 3003, 3004, 3005, 3006, 3007, 3008, 3009, 3010, 3011, 3012, 3013, 3014, 3015, 3016, 3017, 3018, 3019, 3020, 3021, 3022, 3023, 3024, 3025, 3026, 3027, 3035, 3036, 3037, 3038, 3039, 3040, 3041, 3042, and 3044.

(c) That part of tract 1.05 made up of block group 1.

(d) That part of tract 7.03 made up of blocks 1003, 1004, 1005, and 1046.

(e) That part of tract 11.04 made up of blocks 4000, 4001, 4012, and 4013.

(f) That part of tract 11.05 made up of blocks 3000, 3001, 3002, and 3003.

(g) That part of tract 13 made up of blocks 2018, 2019, 2020, 2021, 2022, 2023, 2024, 2025, 2026, 2027, 2028, and 2042.

(h) That part of tract 14.02 made up of blocks 1000, 1001, 1002, 1003, 1004, 1005, 1006, 1007, 1008, 1009, 1010, 1011, 1012, 1013, 1014, 1015, 1016, 1017, 1018, 1019, 1020, 1021, 1022, 1023, 1024, 1025, 1026, 1027, 1028, 1029, and 1037.

(i) That part of tract 16.02 made up of blocks 1038, 1042, 1065, 1066, 1069, 1072, 1073, 1074, 1096, 1097, 1098, and 2045.

(j) That part of tract 16.03 made up of blocks 1000, 1001, 1002, 1003, 1004, 1005, 1006, 1007, 1008, 1009, 1013, 2000, 2001, 2002, 2003, 2004, 2005, 2006, 2007, 2008, 2009, 2010, 2011, 2012, 2013, 2014, 2015, 2016, 2017, 2018, 2019, 2020, 2021, 2022, 2023, 2024, 2025, 2026, 2027, 2028, 2029, 2030, 2031, 2032, 2033, 2034, 2035, 2036, 2037, 2038, 2039, 2040, 2041, 2042, 2043, 2044, 2045, 2046, 2047, 2048, 2049, 2050, 2051, 2052, 2053, 2054, and 2055.

(k) That part of tract 16.04 made up of block group 3 and blocks 1012, 1013, 2004, 2005, 2012, 2013, 2014, 2015, 2016, 2017, 2018, 2019, 2020, 2030, 2031, 2032, 2033, 2036, 2037, 2038, 2039, 2040, 2041, 2042, 2044, 2045, 2046, 2047, 2052, 2053, 2054, and 2055.

(4) **Commissioner District 4** is composed of that part of Manatee County consisting of:

(a) Tracts 2.01, 2.04, 3.04, 3.07, 3.09, 3.10, 3.11, 3.12, 8.08, 8.09, 8.10, 8.13, 9.01, 9.02, 10.01, 10.02, and 11.06.

(b) That part of tract 8.04 made up of blocks 1027 and 1028.

(c) That part of tract 8.05 made up of block groups 3 and 4 and blocks 1018, 1019, 1020, 1021, 1022, 1023, 1024, 1025, 1026, 1027, 1028, 1029, 1030, 1031, 1032, 1033, 1034, 1035, 1036, 1037, 1038, 1039, 1040, 1041, 1042, 1043, 1044, 1045, 1046, 1047, 1048, 2000, 2001, 2002, 2003, 2004, 2005, 2006, 2020, 2021, 2022, 2023, 2024, 2025, 2026, 2027, 2028, 2029, 2030, 2031, 2032, and 2033.

(d) That part of tract 11.04 made up of block groups 1, 2, and 3 and blocks 4002, 4003, 4004, 4005, 4006, 4007, 4008, 4009, 4010, 4011, and 4014.

(e) That part of tract 11.05 made up of block groups 1 and 2 and blocks 3004, 3005, and 3006.

(5) **Commissioner District 5** is composed of that part of Manatee County consisting of:

(a) Tracts 8.14, 20.05, 20.08, 20.12, 20.16, 20.17, 20.19, 20.21, 20.23, and 20.25.

(b) That part of tract 8.04 made up of blocks 1006, 1007, 1008, 1009, 1010, 1011, 1012, 1013, 1014, 1015, 1016, 1017, 1018, 1019, 1020, 1021, 1022, 1023, 1024, 1025, 1026, 2006, 2007, 2008, 2009, 2010, 2011, 2012, 2013, 2014, 2015, 2016, 2017, 2018, 2019, 2020, 2021, 2022, 2023, and 2024.

(c) That part of tract 8.12 made up of block 2030.

(d) That part of tract 20.03 made up of blocks 2016, 2017, 2018, 2019, 2020, 2021, 2022, 2023, 2024, 2025, 2026, 2027, 2028, 2029, 2030, 2034, and 2035.

(e) That part of tract 20.11 made up of blocks 3002, 3003, 3004, 3005, 3006, 3007, 3008, 3009, 3010, 3011, 3012, 3013, 3014, 3015, 3016, 3017, 3018, 3019, 3020, 3021, 3022, 3023, 3024, 3025, 3026, 3027, 3028, 3029, 3030, 3031, 3032, and 3033.

(f) That part of tract 20.18 made up of block groups 2 and 3 and blocks 1001, 1004, 1005, 1006, 1007, 1008, 1009, 1016, 1017, 1018, 1019, 1020, 1021, 1022, 1030, 1031, 1032, and 1033.

(g) That part of tract 20.20 made up of block groups 1 and 3.

(h) That part of tract 20.22 made up of block group 1 and blocks 2001, 2002, 2003, 2004, 2005, 2006, 2007, 2008, 2009, 2010, 2011, 2012, 2013, 2014, 2015, 2016, 2017, 2018, 2019, 2020, 2021, 2022, 2023, 2024, 2025, and 2026.

(i) That part of tract 20.24 made up of block group 2 and blocks 1004, 1005, 1006, 1007, 1008, 1009, 1010, 1011, 1012, 1013, and 1014.

Section 3. Unlisted or noncontiguous territory.—

(1) Any portion of the County which is not stated as being included in any commissioner district and which is entirely surrounded by a district shall be deemed to be included within the surrounding district. Any portion of the County which is not included in any commissioner district and which is not entirely surrounded by a district shall be included within that district contiguous to such portion that contains the least population according to the United States Decennial Census of 2020; however, if every district contiguous to such portion has an equal population, such portion shall be included within the lowest-numbered district that is contiguous to such portion.

(2) If any district is composed of noncontiguous territory, the noncontiguous portion that has the least population shall be included in the commissioner district that is contiguous to such portion and that has the least population; however, if all contiguous districts have equal populations, such portion shall be included within that contiguous district that has the lowest number designation.